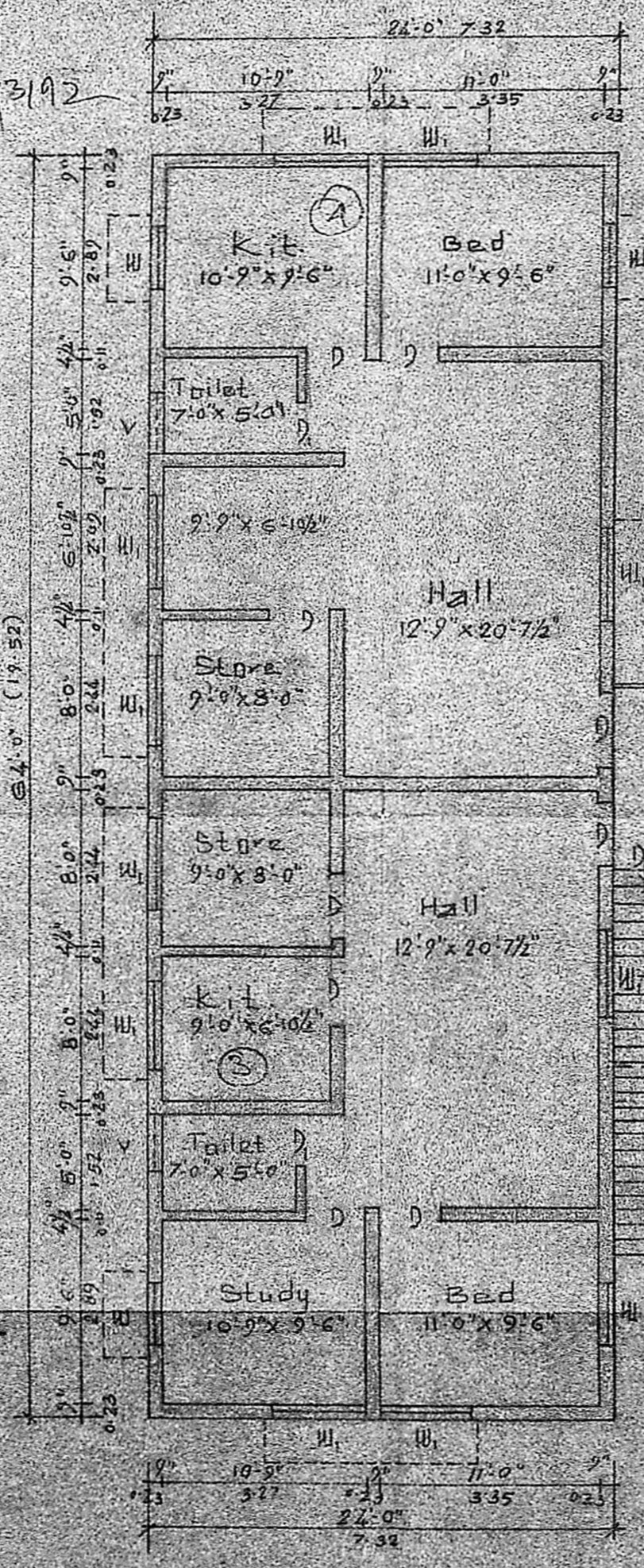
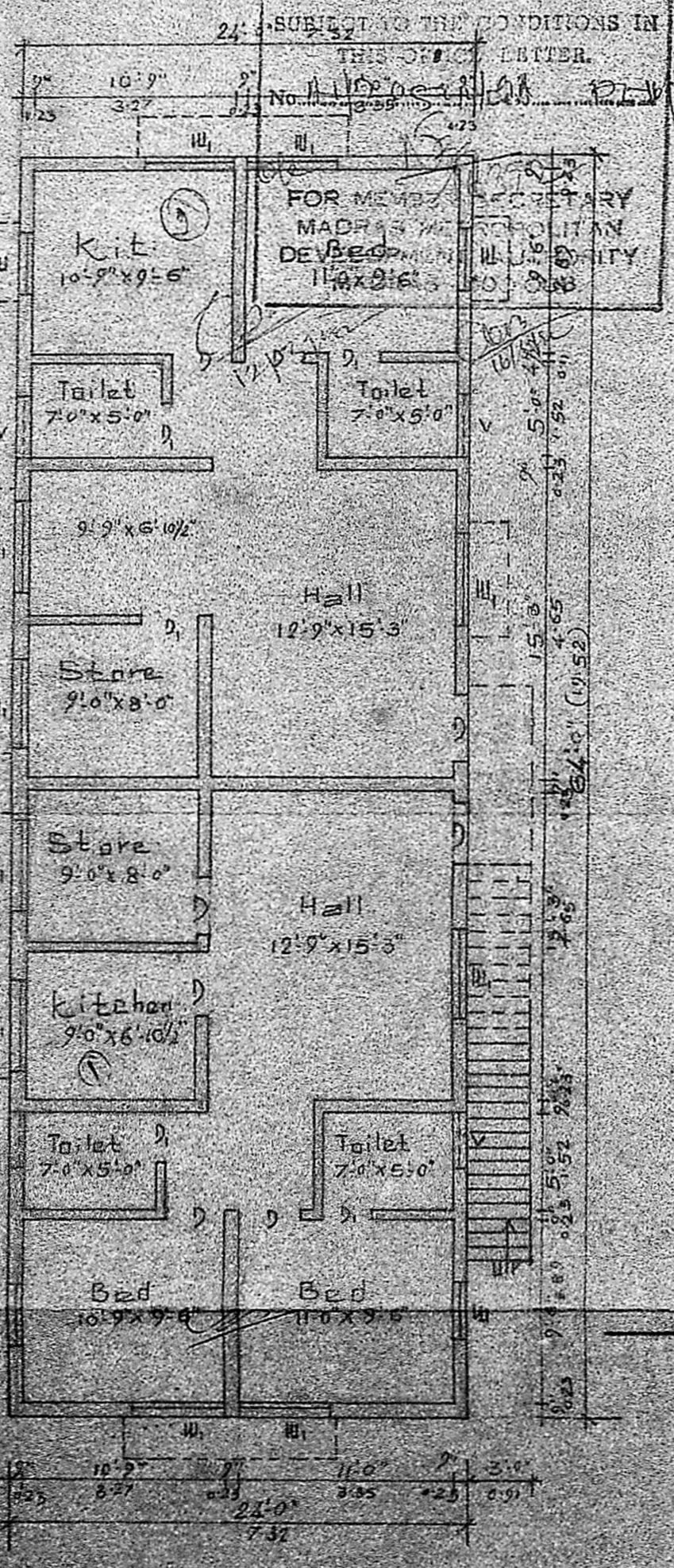


Elevation  
 Planning Permit No. A/255  
**APPROVED**  
 SUBJECT TO THE CONDITIONS IN THIS ORDER LETTER.  
 No. 11/20500/91

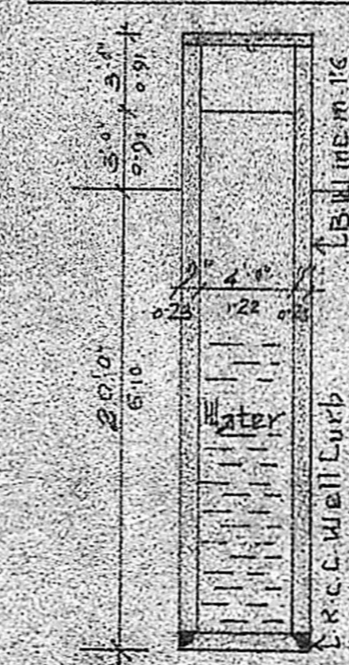
Section A-A  
 24'-0" 7.32  
 10'-9" 3.27  
 11'-0" 3.35



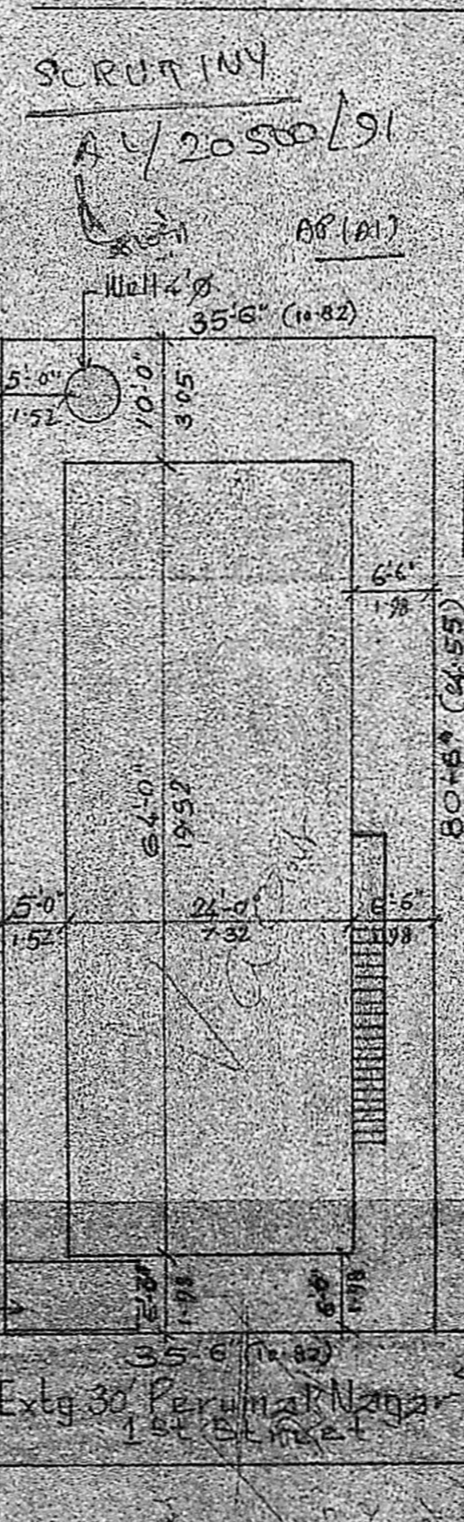
Ground Floor Plan

First Floor Plan

Septic tank



Section of Well



Key plan (NTS)

Joineries	Extent	in Sq.ft	Sq.m
D. Door - 3'3" x 6'6"	Site area -	2857.75	265.59
D. Open - 2'6" x 6'6"	F 1 floor area -	1536.00	142.75
D. Window - 3'0" x 4'0"	F 2 floor area -	1536.00	142.75
V. Ventilator - 3'0" x 2'0"	Staircase Details:		
Reference:	width - 0.9m, Tread - 0.10', Rise - 0.7'		
Proposed -	Coverage - 54%		
Road -	F.S.I. - 1.08		
Site -			

Proposed construction of Residence house at Plot No. 13, Perumal Nagar 1st Street, in S No. 87/18, of No. 135, Ullagaram village, Ullagaram Puzhuthi-vakkam Town Panchayat limit, Saidapet Taluk, Chingleput District.  
 scale 1" = 8'0" (1:100)

**S. KRISHNAN**  
 Licensed Surveyor & Engineering Consultant  
 Reg. No. D.C. 0113/3/97-F-1  
 ALANDUR MUNICIPALITY  
 No. 12, Narmada Nagar, Madhapakkam  
 Engineer MADRAS-600 091

Signature of Owner